



Development Consent Order

Application Reference Number: WW010001

Documents for Certification September 2014

We, Lindsay Speed and Sarah Fairbrother hereby certify that this is a true copy of the environmental statement referred to in Article 61 (1) (f) of the Thames Water Utilities Limited (Thames Tideway Tunnel) Order 2014.

Lindsay Speed

Sarah Fairbrother

September 2014

**Thames
Tideway Tunnel**



Creating a cleaner, healthier River Thames

Thames Tideway Tunnel
Thames Water Utilities Limited



Application for Development Consent

Application Reference Number: WWO10001

Environmental Statement

Doc Ref: **6.2.02**

Volume 2: Environmental assessment methodology figures

APFP Regulations 2009: Regulation **5(2)(a)**

Hard copy available in
Box **66** Folder **A**
January 2013

Thames
Tideway Tunnel 
Creating a cleaner, healthier River Thames

This page is intentionally left blank

Thames Tideway Tunnel

Environmental Statement

List of contents

Environmental Statement glossary and abbreviations	
Volume 1	Introduction to the Environmental Statement
Volume 2	Environmental assessment methodology
Volume 3	Project-wide effects assessment
Volume 4	Acton Storm Tanks site assessment
Volume 5	Hammersmith Pumping Station site assessment
Volume 6	Barn Elms site assessment
Volume 7	Putney Embankment Foreshore site assessment
Volume 8	Dormay Street site assessment
Volume 9	King George's Park site assessment
Volume 10	Carnwath Road Riverside site assessment
Volume 11	Falconbrook Pumping Station site assessment
Volume 12	Cremorne Wharf Depot site assessment
Volume 13	Chelsea Embankment Foreshore site assessment
Volume 14	Kirtling Street site assessment
Volume 15	Heathwall Pumping Station site assessment
Volume 16	Albert Embankment Foreshore site assessment
Volume 17	Victoria Embankment Foreshore site assessment
Volume 18	Blackfriars Bridge Foreshore site assessment
Volume 19	Shad Thames Pumping Station site assessment
Volume 20	Chambers Wharf site assessment
Volume 21	King Edward Memorial Park Foreshore site assessment
Volume 22	Earl Pumping Station site assessment
Volume 23	Deptford Church Street site assessment
Volume 24	Greenwich Pumping Station site assessment
Volume 25	Abbey Mills Pumping Station site assessment
Volume 26	Beckton Sewage Treatment Works site assessment
Volume 27	Minor works sites assessment

This page is intentionally blank

Thames Tideway Tunnel

Environmental Statement

Volume 2: Environmental assessment methodology

List of contents

Section 1	Introduction
Section 2	EIA process, consultation and engagement
Section 3	General EIA methodology
Section 4	Air quality and odour
Section 5	Ecology – aquatic
Section 6	Ecology – terrestrial
Section 7	Historic environment
Section 8	Land quality
Section 9	Noise and vibration
Section 10	Socio-economics
Section 11	Townscape and visual
Section 12	Transport
Section 13	Water resources – groundwater
Section 14	Water resources – surface water
Section 15	Water resources – flood risk

Volume 2 Environmental assessment methodology figures

Volume 2 Environmental assessment methodology appendices

Appendix A	General consultation and engagement
Appendix B	Air quality and odour
Appendix C	Ecology - aquatic
Appendix D	Ecology – terrestrial
Appendix E	Historic environment
Appendix F	Land quality
Appendix G	Noise and vibration
Appendix H	Socio-economics
Appendix I	Townscape and visual
Appendix J	Transport
Appendix K	Water resources – groundwater

Appendix L	Water resources – surface water
Appendix M	Water resources – flood risk
Appendix N	Development schedule
Appendix O	Transboundary effects assessment

Thames Tideway Tunnel

Environmental Statement

Volume 2: Environmental assessment methodology figures

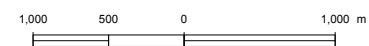
List of contents

Environmental assessment methodology figures	
Aquatic ecology – Environment Agency fish monitoring sites	Vol 2 Figure 5.4.1
Aquatic ecology – Environment Agency invertebrate sampling sites	Vol 2 Figure 5.4.2
Aquatic ecology – Autumn 2010 fish and invertebrate baseline survey sites	Vol 2 Figure 5.4.3
Aquatic ecology - 2011 and 2012 sampling sites	Vol 2 Figure 5.4.4
Aquatic ecology - assessment area	Vol 2 Figure 5.8.1
Water resources - surface water - surface water bodies within the study area	Vol 2 Figure 14.4.1

This page is intentionally blank



Key
● Environment Agency Fish Monitoring Sites



Scale 1 : 50,000 at A3

FOR INFORMATION

Location
Project wide

Document Information
Environmental Statement

Aquatic ecology - Environment Agency fish monitoring sites
Vol.2 Figure 5.4.1
1PL03-AE-20104
January 2013

Thames Tideway Tunnel
Creating a cleaner, healthier River Thames

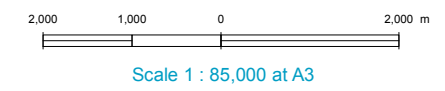
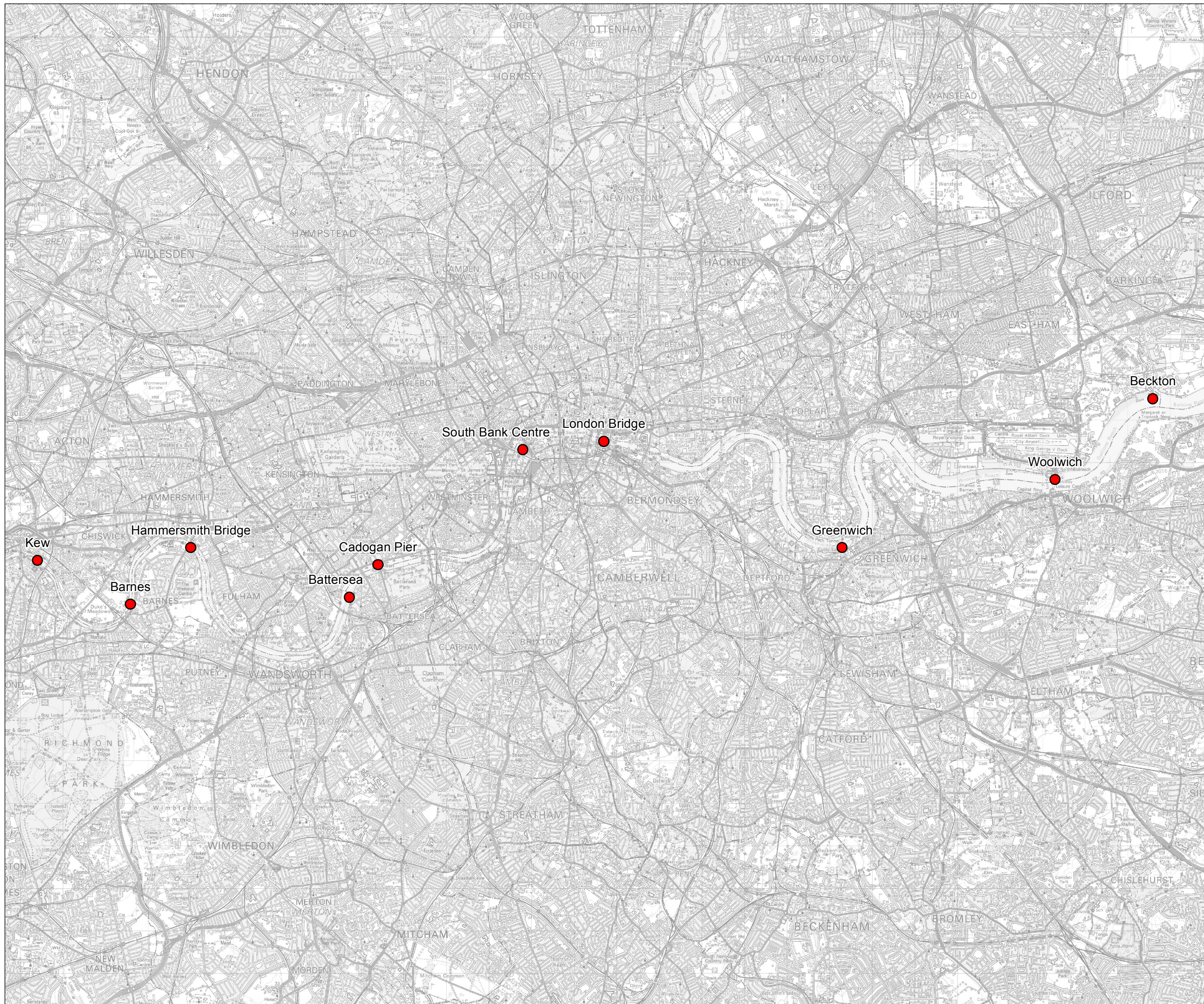


Mapping reproduced by permission of Ordnance Survey on behalf of HMSO. © Crown Copyright and Database right 2012. All rights reserved. Ordnance Survey licence number 100019345



Key

- Environment Agency Invertebrate Sampling Sites



FOR INFORMATION

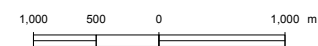
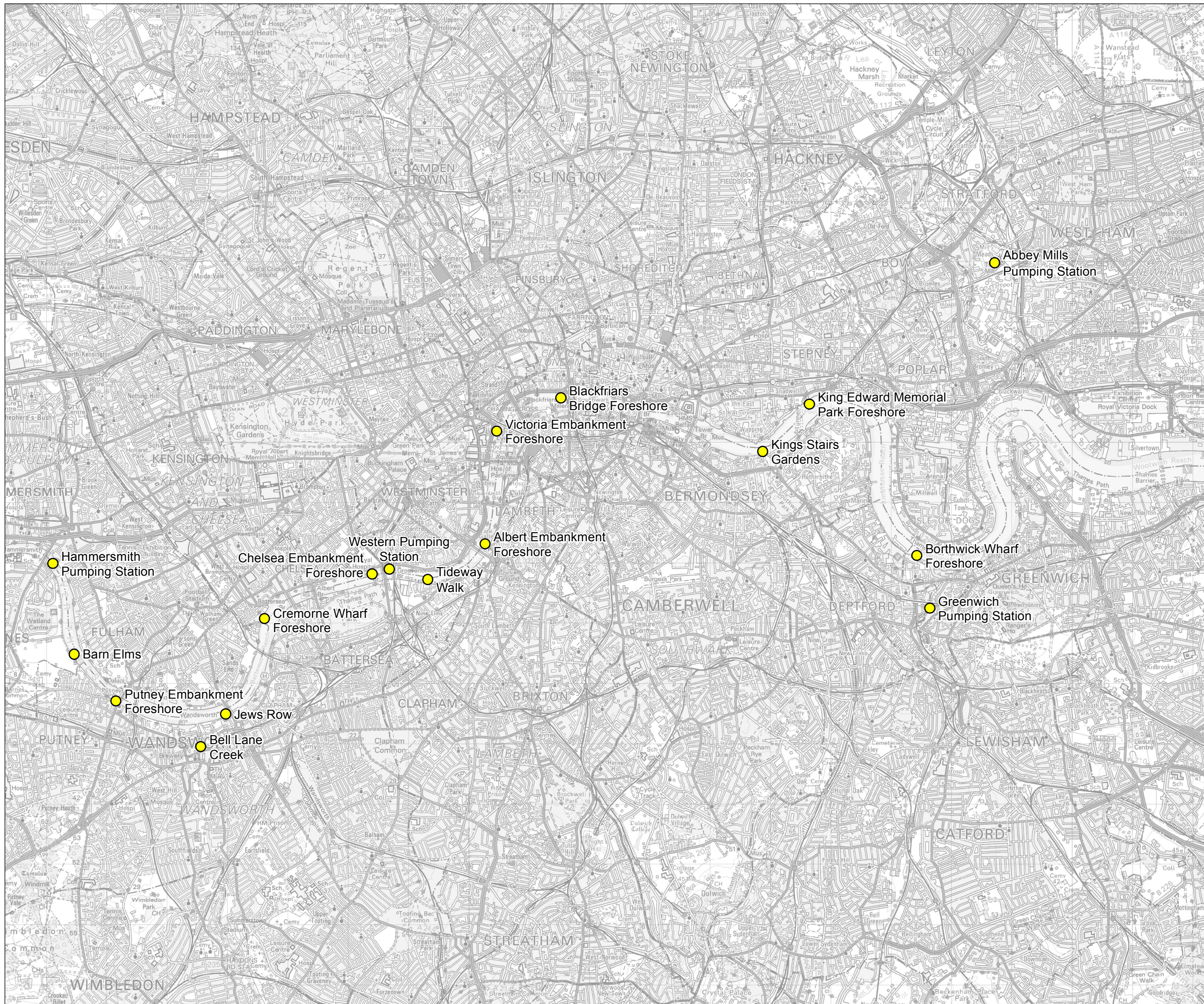
Location
Project wide

[Document Information](#)
Environmental Statement
Aquatic ecology - Environment Agency invertebrate sampling sites
Vol.2 Figure 5.4.2
1PL03-AE-20103
January 2013





Key
● Autumn 2010 Fish and Invertebrate Baseline Survey Sites



Scale 1 : 60,000 at A3

FOR INFORMATION

Location
Project wide

Document Information

Environmental Statement

Aquatic ecology - Autumn 2010 fish and invertebrate baseline survey sites
Vol.2 Figure 5.4.3

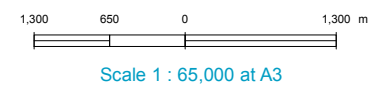
1PL03-AE-20100
January 2013





- Key**
- Spring 2011 Survey Sites**
- Baseline Fish Site
 - Baseline Fish and Benthic Invertebrates
 - Benthic Invertebrates
 - Juvenile Fish
 - Algae Survey Locations

1. Putney Embankment Foreshore
2. Carnwath Road Riverside
3. Chelsea Embankment Foreshore
4. Heathwall Pumping Station
5. Albert Embankment Foreshore
6. Victoria Embankment Foreshore
7. Blackfriars Bridge Foreshore
8. King Edward Memorial Park Foreshore



FOR INFORMATION

Location
Project wide

Document Information
Environmental Statement
Aquatic ecology - 2011 and 2012 sampling sites
Vol.2 Figure 5.4.4
1PL03-AE-20101
January 2013



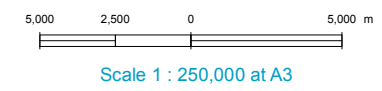


Mapping reproduced by permission of Ordnance Survey on behalf of HMSO. © Crown Copyright and Database right 2012. All rights reserved. Ordnance Survey licence number 100019345



Key

 Assessment Area



FOR INFORMATION

Location
Project wide

Document Information
Environmental Statement
 Aquatic ecology - assessment area

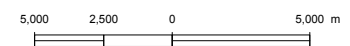
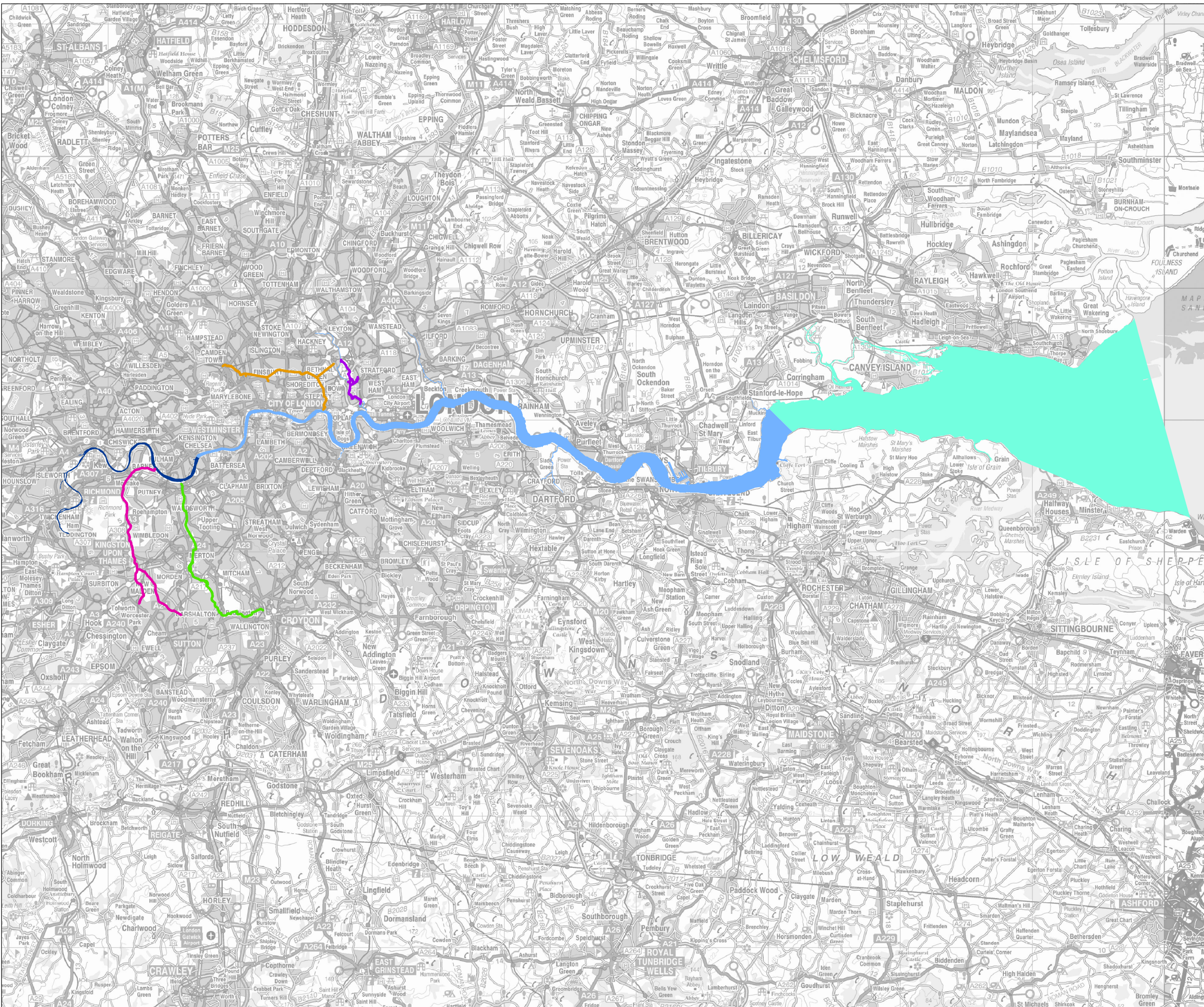
Vol.2 Figure 5.8.1
 1PL03-AE-20102
 January 2013



Mapping reproduced by permission of Ordnance Survey on behalf of HMSO. © Crown Copyright and Database right 2012. All rights reserved. Ordnance Survey licence number 100019345



- Key**
- Thames Upper
 - Thames Middle
 - Thames Lower
 - Regents Canal, Lower Section
 - River Lee Navigation, Tidal Section
 - Beverley Brook (Motspur Park to Thames) and Pyl Brook at West Barnes
 - Wandle (Croydon to Wandsworth) and the R. Gravney



Scale 1 : 275,000 at A3

FOR INFORMATION

[Location](#)
[Project wide](#)

[Document Information](#)
Environmental Statement
Water resources - surface water - surface water bodies within the study area
Vol.2 Figure 14.4.1
1PL03-WR-21000
January 2013



This page is intentionally left blank

Copyright notice

Copyright © Thames Water Utilities Limited January 2013.
All rights reserved.

Any plans, drawings, designs and materials (materials) submitted by Thames Water Utilities Limited (Thames Water) as part of this application for Development Consent to the Planning Inspectorate are protected by copyright. You may only use this material (including making copies of it) in order to (a) inspect those plans, drawings, designs and materials at a more convenient time or place; or (b) to facilitate the exercise of a right to participate in the pre-examination or examination stages of the application which is available under the Planning Act 2008 and related regulations. Use for any other purpose is prohibited and further copies must not be made without the prior written consent of Thames Water.

Thames Water Utilities Limited

Clearwater Court, Vastern Road, Reading RG1 8DB

The Thames Water logo and Thames Tideway Tunnel logo are © Thames Water Utilities Limited. All rights reserved.

DCO-DT-000-ZZZZZ-060202

