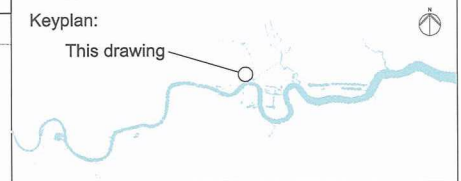


Mapping reproduced by permission of Ordnance Survey on behalf of HMSO. © Crown Copyright and Database right 2012. All rights reserved. Ordnance Survey licence number 100019345



Coordinates are to be Ordnance Survey Datum OSGB36. All levels are in metres and relate to the Tunnel Datum which is 100 metres below Ordnance Datum Newlyn.

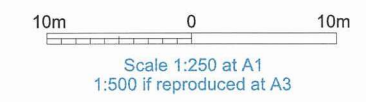
- Key:
- Limits of land to be acquired or used (LLAU)
 - Ap ● Access to permanent works
 - Ac ● Access to construction works

- Notes:
1. This plan does not show stopping up and diversions of limited duration (eg hoarding erection, minor utility diversions and minor highway works).
 2. Only rights of way in or close to worksites are shown. The full extents of rights of way are not shown where they cease to be relevant to the project.

We, Lindsay Speed and Sarah Fairbrother, are authorised by the Secretaries of State for Communities and Local Government and Environment, Food and Rural Affairs, to hereby certify that this plan is a true copy of a plan referred to in Article 61 (1) (b) and schedule 2 part 3 of the Thames Water Utilities Limited (Thames Tideway Tunnel) Order 2014.

Lindsay Speed *Sarah Fairbrother*

24 September 2014



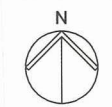
FOR APPROVAL

Location
Bokesbourne Street
London Borough of Tower Hamlets

Document Information
Application for Development Consent
Access plan

Book of plans - section 26
DCO-PP-25X-BEKST-260002
January 2013



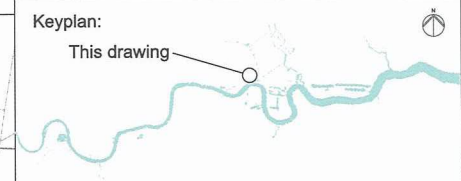


We, Lindsay Speed and Sarah Fairbrother, are authorised by the Secretaries of State for Communities and Local Government and Environment, Food and Rural Affairs, to hereby certify that this plan is a true copy of a plan referred to in Article 61 (1) (d) and schedule 2 part 4 of the Thames Water Utilities Limited (Thames Tideway Tunnel) Order 2014.

Lindsay Speed *Sarah Fairbrother*

24 September 2014

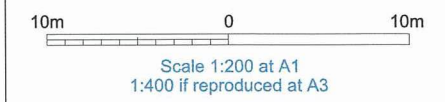
Mapping reproduced by permission of Ordnance Survey on behalf of HMSO. © Crown Copyright and Database right 2012. All rights reserved. Ordnance Survey licence number 100019345



Coordinates are to be Ordnance Survey Datum OSGB36. All levels are in metres and relate to the Tunnel Datum which is 100 metres below Ordnance Datum Newlyn.

- Key:**
- Limits of land to be acquired or used (LLAU)
 - Red hatched circle Trees to be removed

- Notes:**
1. Minor items to be removed (e.g. barriers, bollards etc.) are not shown.
 2. General activities of site clearance such as removal of hardstanding and foundations, stripping of topsoil and clearance of minor vegetation not shown.



FOR APPROVAL

Location
Bokesbourne Street
London Borough of Tower Hamlets

Document Information
Application for Development Consent
Demolition and site clearance

Book of plans - section 26
DCO-PP-25X-BEKST-260003
January 2013



Table 1

Above ground permanent structure	Maximum height above finished ground level (Minimum heights are in brackets where applicable)
Ventilation column(s)	6.0m
Electrical and control kiosk(s)	1.6m

We, Lindsay Speed and Sarah Fairbrother, are authorised by the Secretaries of State for Communities and Local Government and Environment, Food and Rural Affairs, to hereby certify that this plan is a true copy of a plan referred to in Article 61 (1) (d) and schedule 2 part 4 of the Thames Water Utilities Limited (Thames Tideway Tunnel) Order 2014.

Lindsay Speed

Sarah Fairbrother

24 September 2014



Mapping reproduced by permission of Ordnance Survey on behalf of HMSO. © Crown Copyright and Database right 2014. All rights reserved. Ordnance Survey licence number 100019345

Keyplan:

This drawing



Coordinates are to be Ordnance Survey Datum OSGB36. All levels are in metres and relate to the Tunnel Datum which is 100 metres below Ordnance Datum Newlyn.

Key:

- Limits of land to be acquired or used (LLAU)
- - - Zone within which all permanent site structures would be located
- - - Zone within which permanent above ground structures would be located (those listed in Table 1)

Notes:

- All dimensions and levels are approximate.
- The zone within which the shaft would be located would include all permanent works including shaft walls (including appropriate allowances for construction tolerances) and if applicable under-reaming. Shaft construction temporary works may be located within or outside this zone provided they are located within the Limits of land to be acquired or used.

Rev 1:

- Maximum height of electrical control kiosk reduced in table 1.

10m 0 10m

Scale 1:200 at A1
1:400 if reproduced at A3

FOR APPROVAL

Location

Bekesbourne Street
London Borough of Tower Hamlets

Document Information

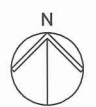
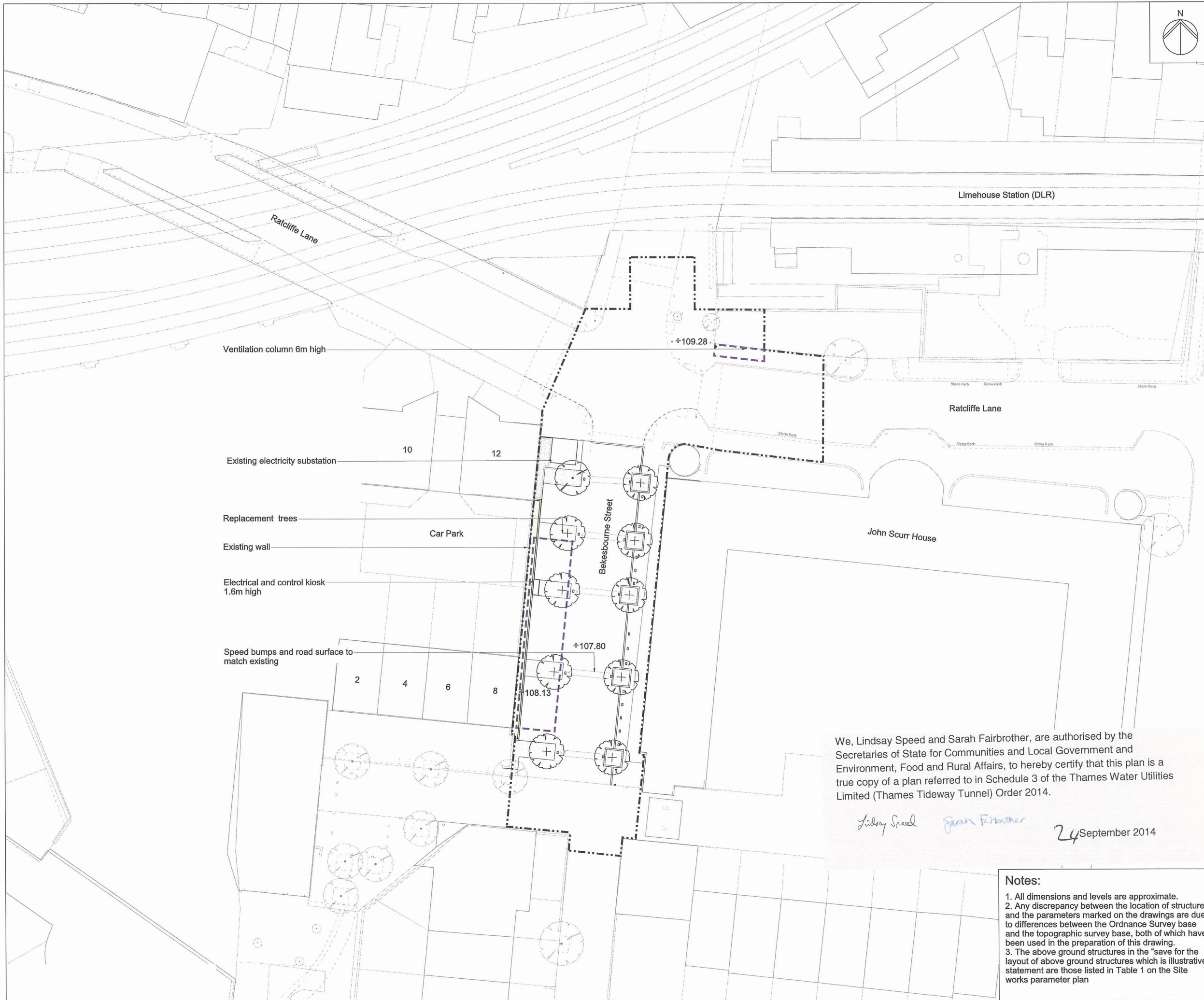
Application for Development Consent
Site works parameter plan

Book of plans - section 26

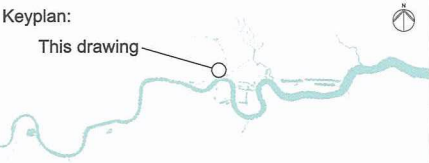
DCO-PP-25X-BEKT-260004 - Rev 1
January 2014

Thames Tideway Tunnel
Creating a cleaner, healthier River Thames





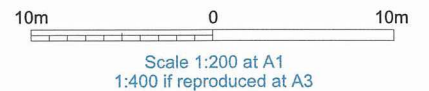
Mapping reproduced by permission of Ordnance Survey on behalf of HMSO. © Crown Copyright and Database right 2014. All rights reserved. Ordnance Survey licence number 100019345



Coordinates are to be Ordnance Survey Datum OSGB36. All levels are in metres and relate to the Tunnel Datum which is 100 metres below Ordnance Datum Newlyn.

- Key:**
- Limits of land to be acquired or used (LLAU)
 - - - Zone within which permanent above ground structures would be located
 - + 105.40m Existing levels (shown in metres above tunnel datum)
 - 105.40 Proposed levels (shown in metres above tunnel datum)
 - Existing trees within surveyed area (trunk sizes vary)
 - Proposed trees

- Rev 1:**
1. Electrical and control kiosk size reduced and illustrative landscape revised.



ILLUSTRATIVE
Save for the scale of above ground structures which is indicative

Location
Bokesbourne Street
London Borough of Tower Hamlets

Document Information
Application for Development Consent

Proposed
Landscape plan
Book of plans - section 26
DCO-PP-25X-BEKST-260006 - Rev 1
January 2014



We, Lindsay Speed and Sarah Fairbrother, are authorised by the Secretaries of State for Communities and Local Government and Environment, Food and Rural Affairs, to hereby certify that this plan is a true copy of a plan referred to in Schedule 3 of the Thames Water Utilities Limited (Thames Tideway Tunnel) Order 2014.

Lindsay Speed *Sarah Fairbrother* 24 September 2014

- Notes:**
1. All dimensions and levels are approximate.
 2. Any discrepancy between the location of structures and the parameters marked on the drawings are due to differences between the Ordnance Survey base and the topographic survey base, both of which have been used in the preparation of this drawing.
 3. The above ground structures in the "save for the layout of above ground structures which is illustrative" statement are those listed in Table 1 on the Site works parameter plan